

District 2 Community Traffic Safety Program

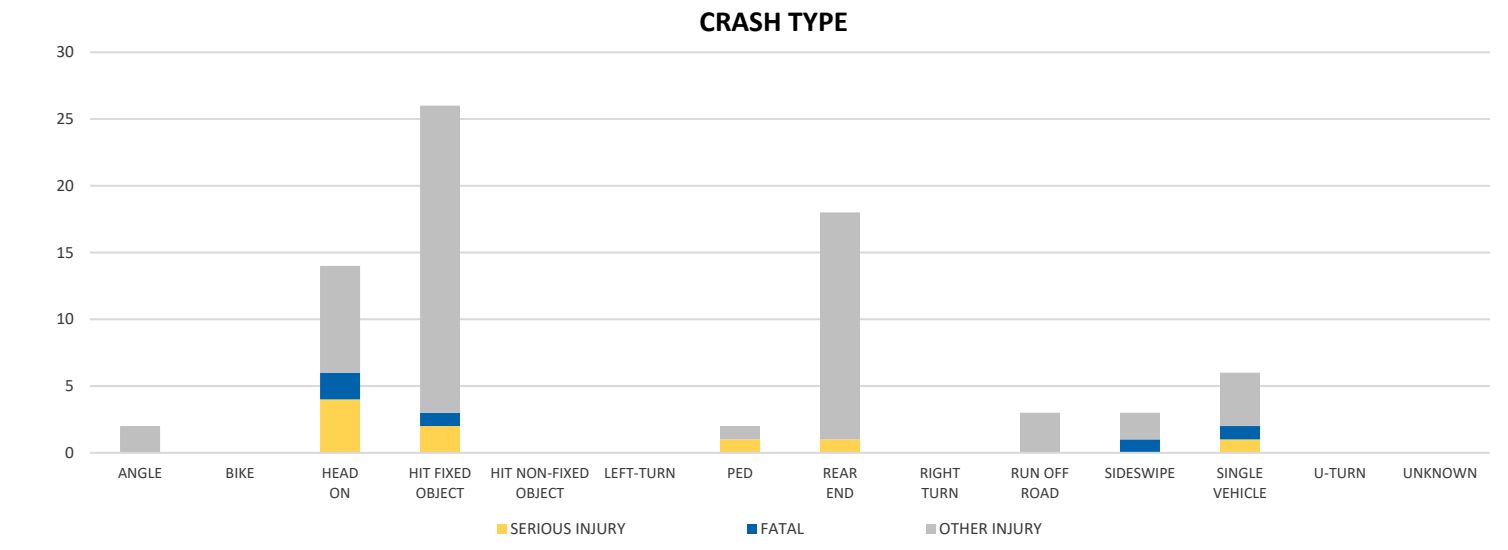
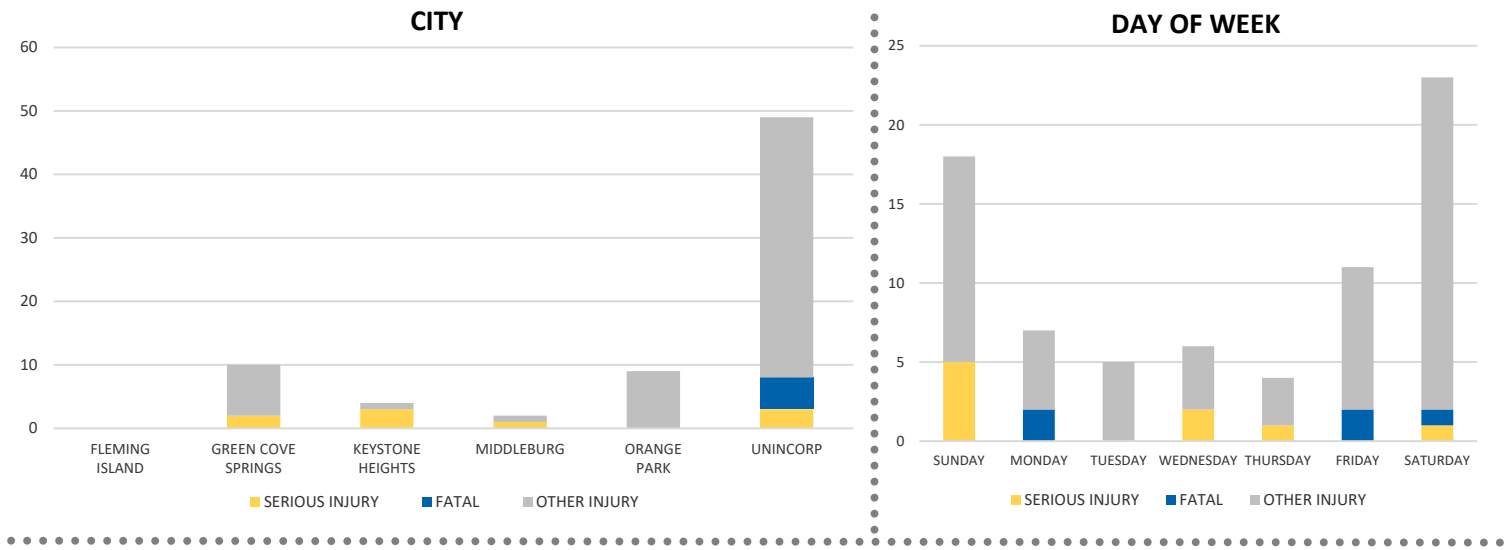
# CLAY COUNTY 2020 Impaired Driving Crash Data Summary



Crash numbers may vary in comparison to previous year(s) due to COVID-19 lockdowns in 2020.

| Severity       | Clay County |                       |                           |                 |                                 | District 2 |       |
|----------------|-------------|-----------------------|---------------------------|-----------------|---------------------------------|------------|-------|
|                | Fatal       | Incapacitating Injury | Non-Incapacitating Injury | Possible Injury | No Injury/Property Damage Only* | Total      |       |
| Crashes        | 4           | 8                     | 10                        | 23              | 95                              | 140        | 1,731 |
| People Injured | 5           | 9                     | 20                        | 40              | N/A                             | 74         | 1,109 |

Note: Crash severity is determined from the highest injury type in the crash (i.e. if a crash had both a fatal and a serious it is determined to be a fatal crash).



NOTE: Fatal/Serious/Other Injury in bar graphs indicates persons not crashes.

SOURCE: 2020 CARS data (unofficial at time of report)

DATE GENERATED: 4/5/2021

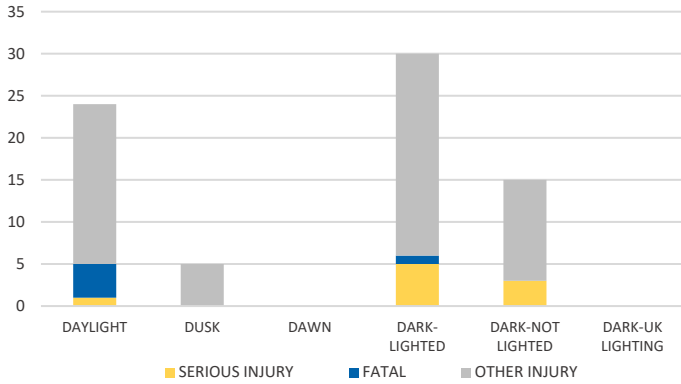
District 2 Community Traffic Safety Program

# CLAY COUNTY 2020 Impaired Driving Crash Data Summary

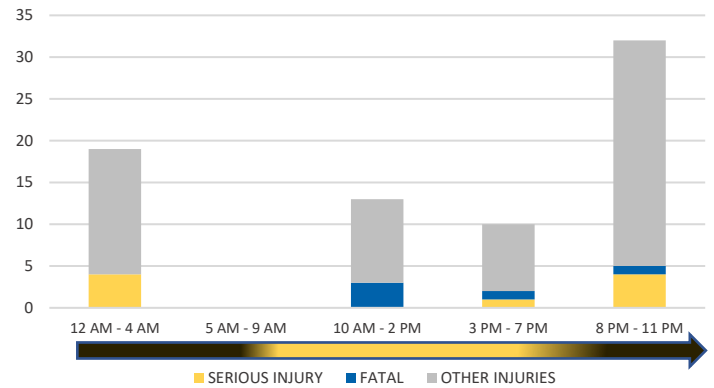


Crash numbers may vary in comparison to previous year(s) due to COVID-19 lockdowns in 2020.

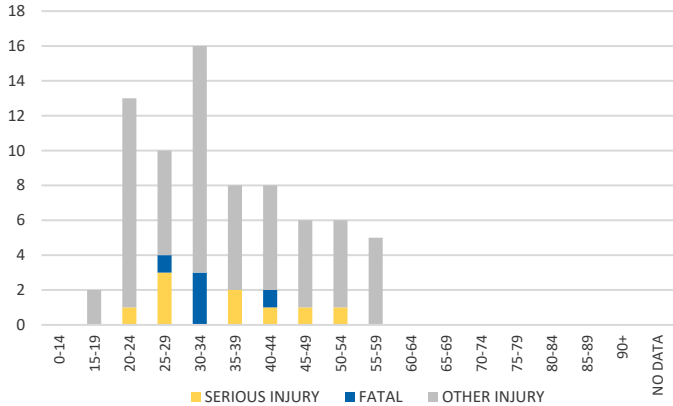
**LIGHTING**



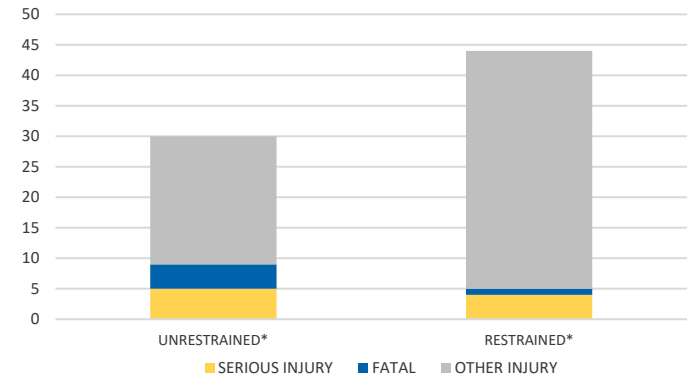
**TIME OF DAY**



**IMPAIRED DRIVER AGE**

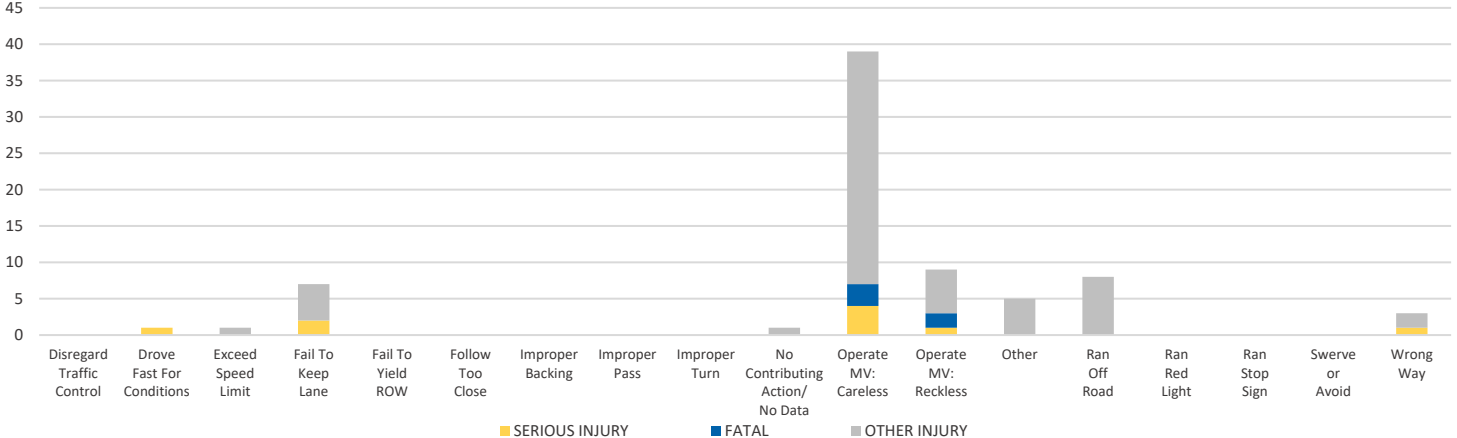


**OCCUPANT PROTECTION**



\*Number of injuries where at least one person was unrestrained/restrained.

**CAUSE OF CRASH**



NOTE: Fatal/Serious/Other Injury in bar graphs indicates persons not crashes.

SOURCE: 2020 CARS data (unofficial at time of report)

DATE GENERATED: 4/5/2021