

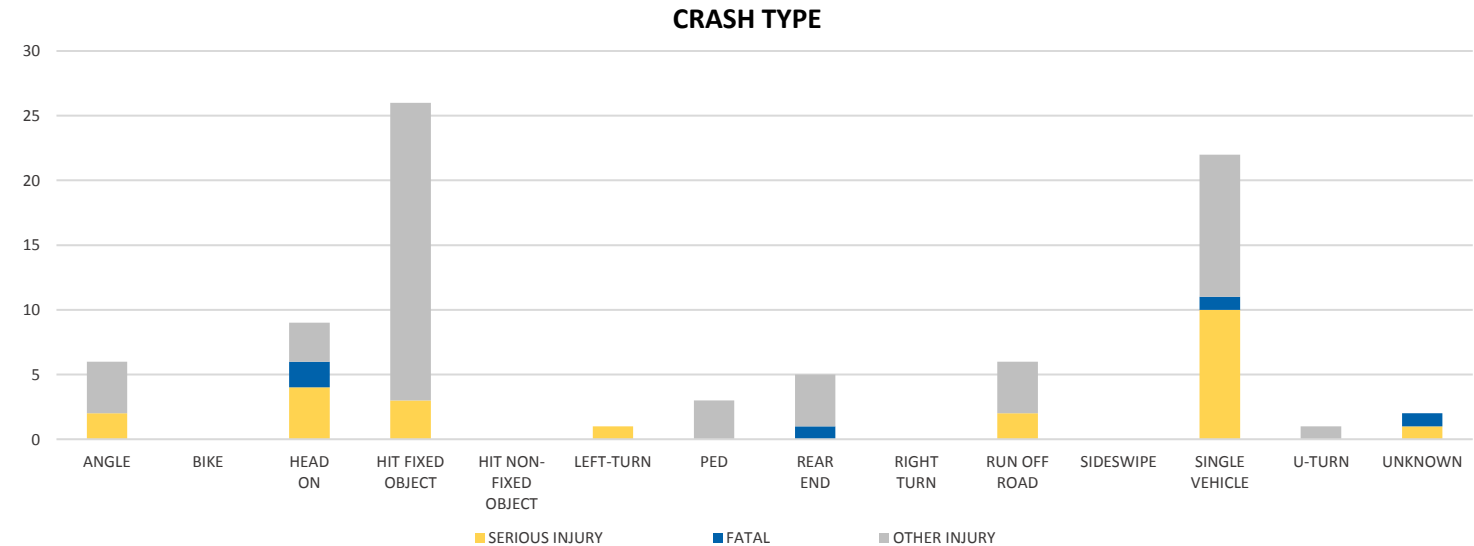
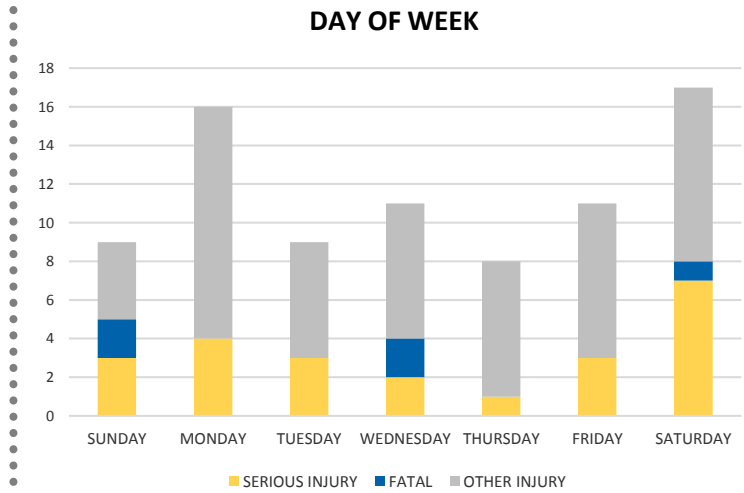
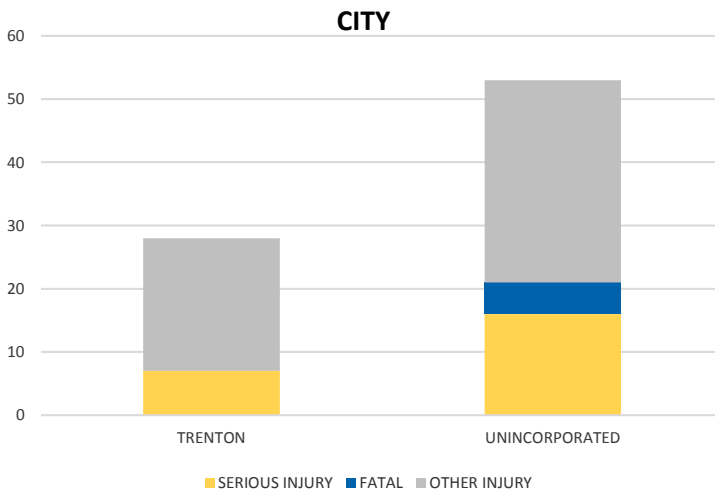
District 2 Community Traffic Safety Program



# GILCHRIST COUNTY 2019 Lane Departure Crash Data Summary

Severity	Gilchrist County					District 2	
	Fatal	Incapacitating Injury	Non-Incapacitating Injury	Possible Injury	No Injury/ Property Damage Only*	Total	
Crashes	5	16	16	23	71	131	21,597
People Injured	5	23	19	34	N/A	81	7,696

**Note:** Crash severity is determined from the highest injury type in the crash (i.e. if a crash had both a fatal and a serious it is determined to be a fatal crash).



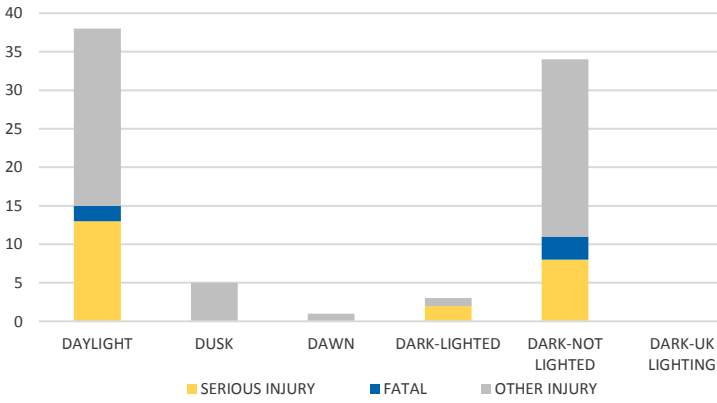
**NOTE:** Fatal/Serious/Other Injury in bar graphs indicates persons not crashes.  
**SOURCES:** 2019 CARS data (unofficial at time of report)

District 2 Community Traffic Safety Program

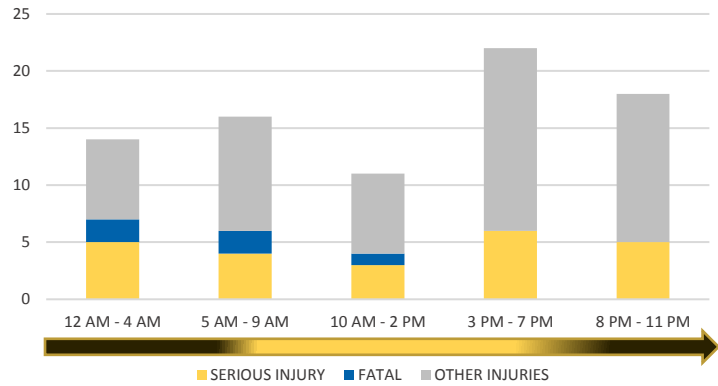


# GILCHRIST COUNTY 2019 Lane Departure Crash Data Summary

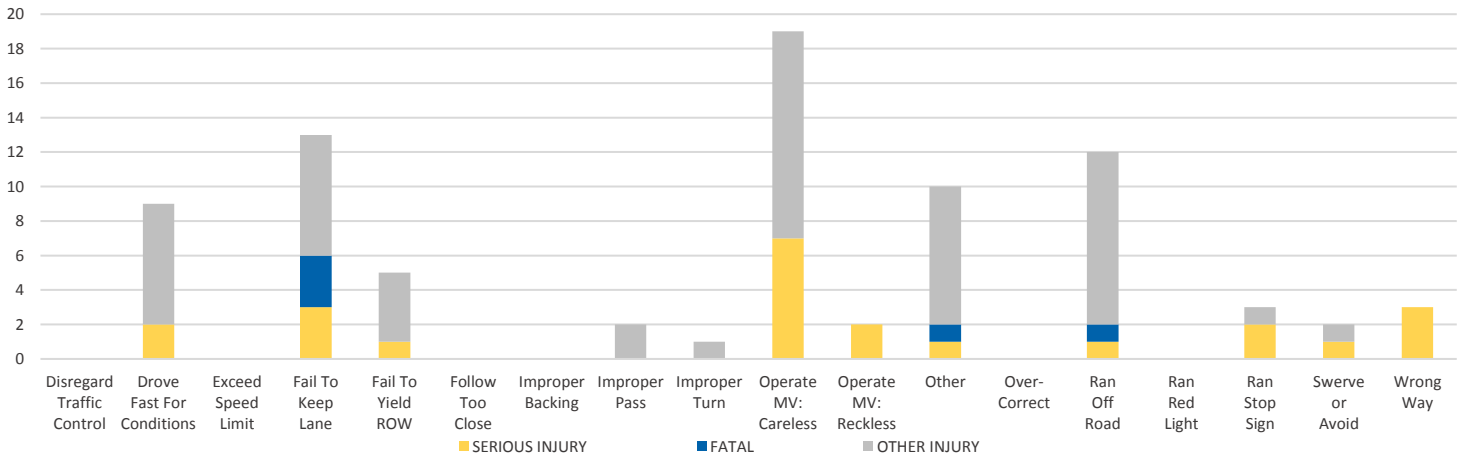
**LIGHTING**



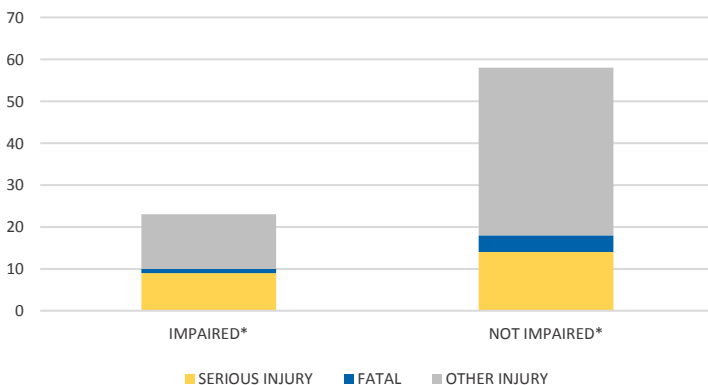
**TIME OF DAY**



**DRIVER CAUSE OF CRASH**



**IMPAIRED**



ROAD CLASSIFICATION	2-LANE	MULTILANE	OTHER	TOTAL
INTERSTATE/EXPRESSWAY	-	0	-	0
URBAN	1	1	0	2
SUBURBAN	0	0	0	0
RURAL	16	0	17	33
PARKING LOT	-	-	8	8
UNDOCUMENTED	-	-	88	88
ON- & OFF-RAMP	-	-	0	0
<b>TOTAL</b>	<b>17</b>	<b>1</b>	<b>113</b>	<b>131</b>

NOTE: Fatal/Serious/Other Injury in bar graphs indicates persons not crashes.  
SOURCES: 2019 CARS data (unofficial at time of report)