

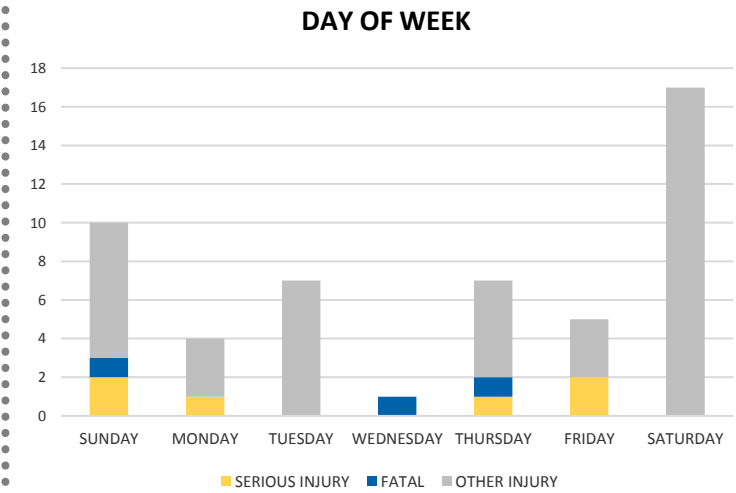
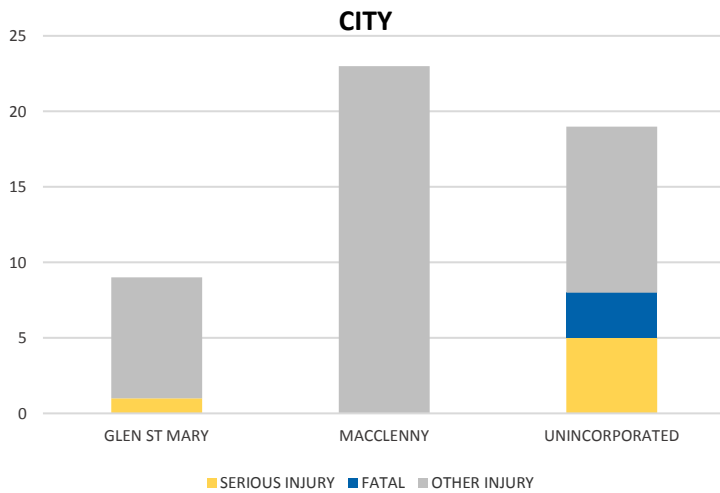
District 2 Community Traffic Safety Program



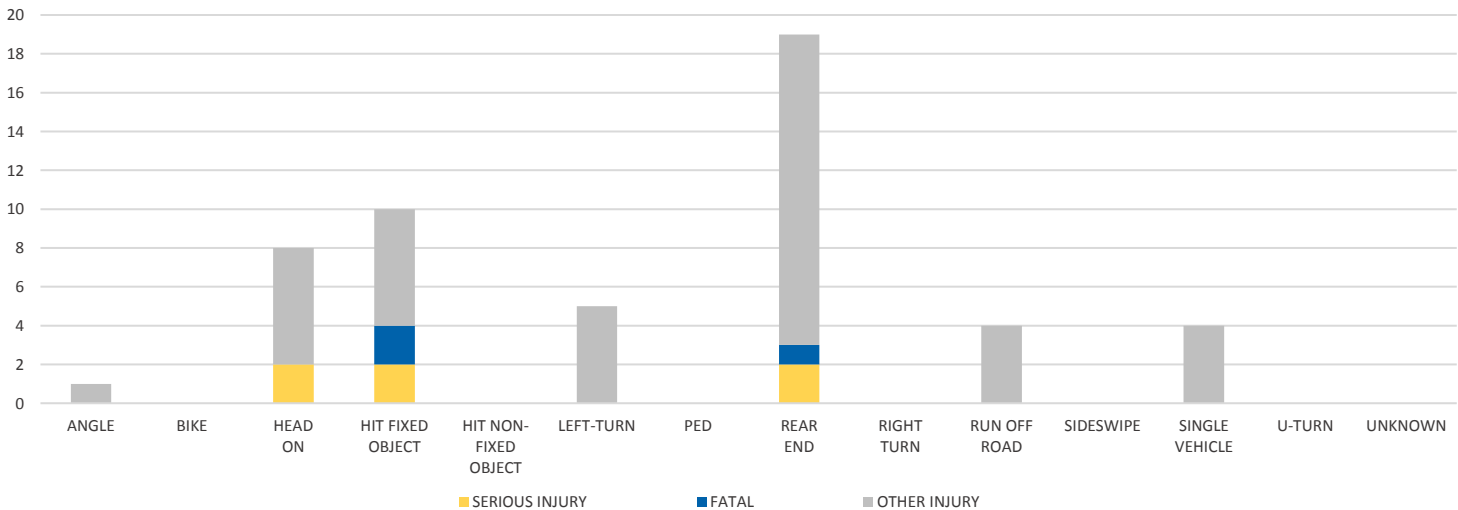
BAKER COUNTY 2019 Occupant Protection (No Restraint) Crash Data Summary

| Severity | Baker County | | | | | District 2 | |
|----------------|--------------|-----------------------|---------------------------|-----------------|----------------------------------|------------|-------|
| | Fatal | Incapacitating Injury | Non-Incapacitating Injury | Possible Injury | No Injury/ Property Damage Only* | Total | |
| Crashes | 3 | 4 | 11 | 6 | 7 | 31 | 1,776 |
| People Injured | 3 | 6 | 22 | 20 | N/A | 51 | 1,312 |

Note: Crash severity is determined from the highest injury type in the crash (i.e. if a crash had both a fatal and a serious it is determined to be a fatal crash).



CRASH TYPE



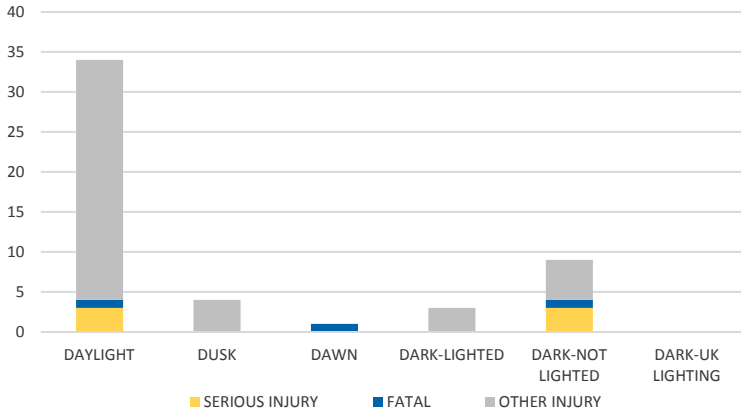
NOTE: Fatal/Serious/Other Injury in bar graphs indicates persons not crashes.
SOURCES: 2019 CARS data (unofficial at time of report)

District 2 Community Traffic Safety Program

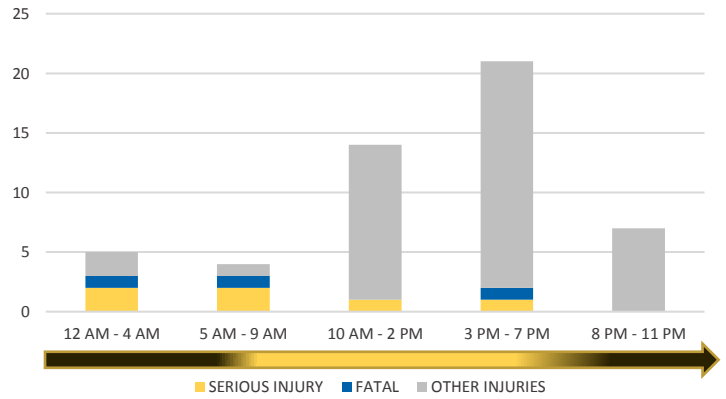


BAKER COUNTY 2019 Occupant Protection (No Restraint) Crash Data Summary

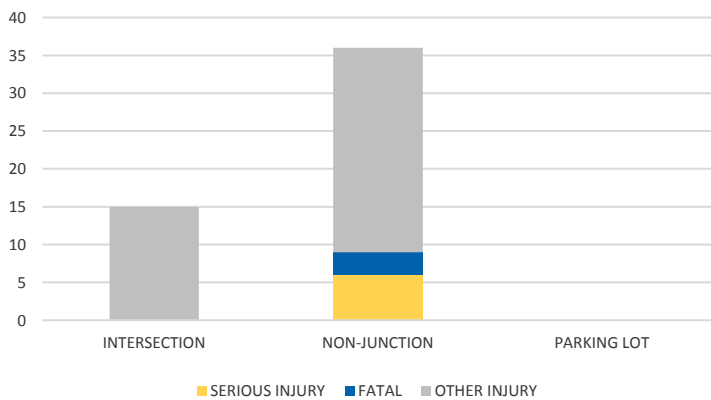
LIGHTING



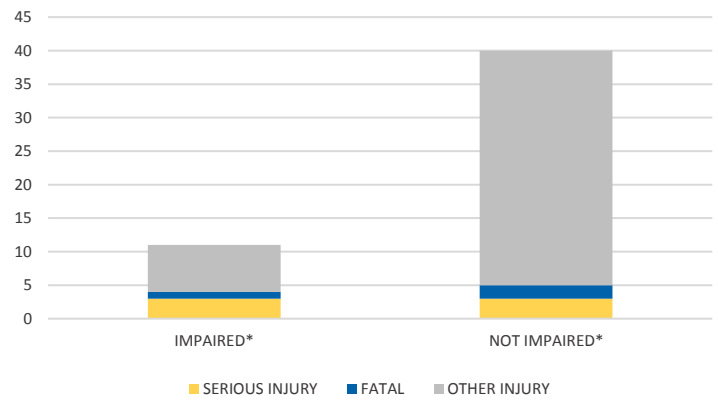
TIME OF DAY



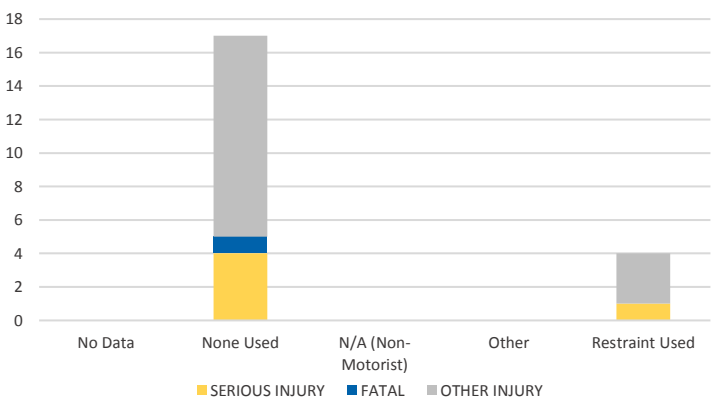
LOCATION ON ROADWAY



IMPAIRED



DRIVER 1 - RESTRAINT TYPE



DRIVER 2 - RESTRAINT TYPE



NOTE: Fatal/Serious/Other Injury in bar graphs indicates persons not crashes.
SOURCES: 2019 CARS data (unofficial at time of report)