

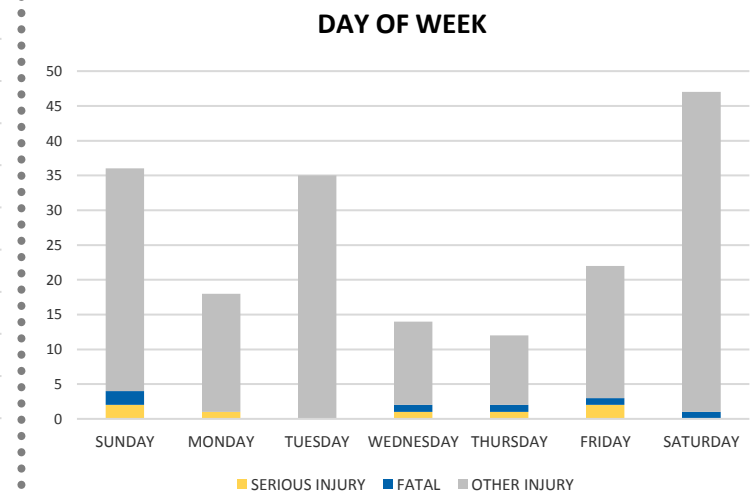
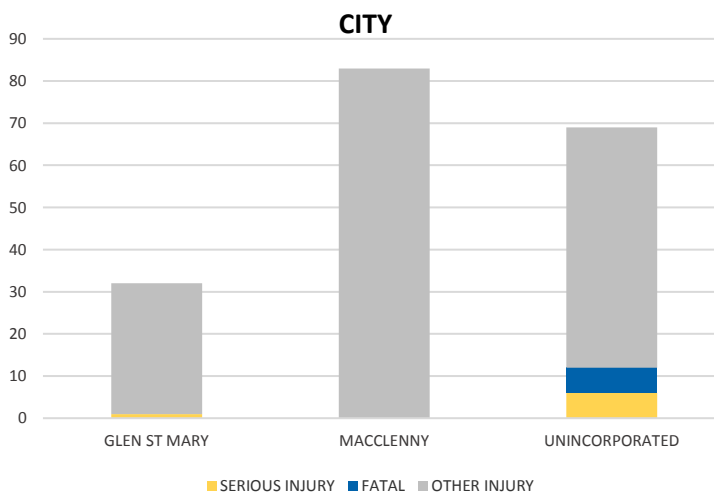
District 2 Community Traffic Safety Program



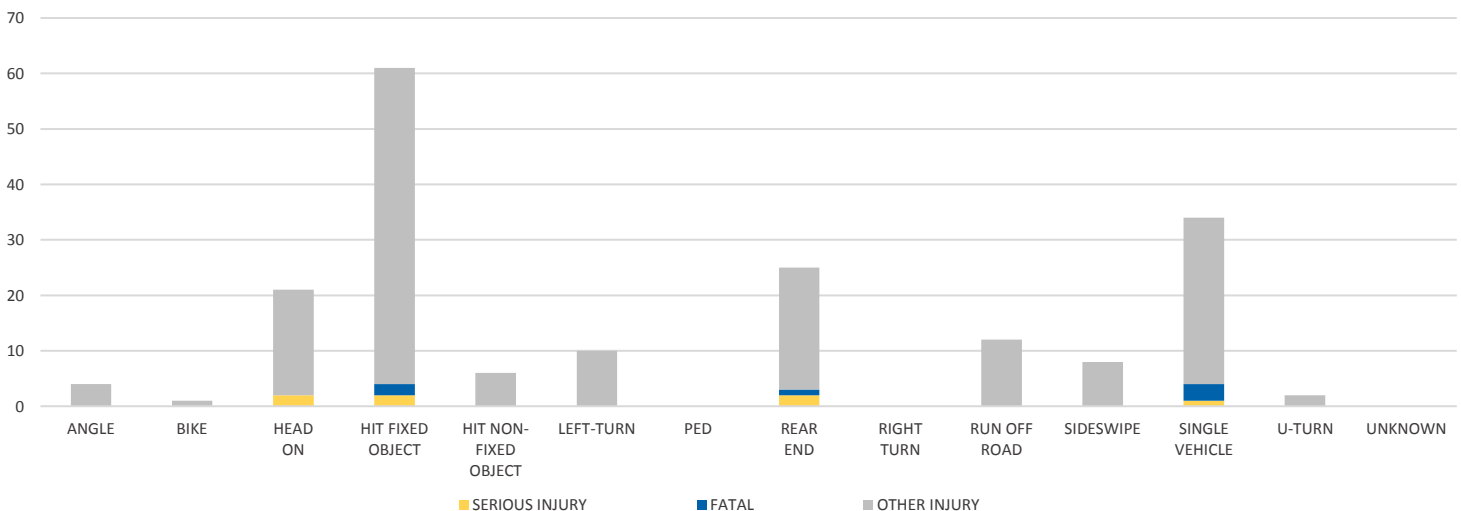
BAKER COUNTY 2019 Lane Departure Crash Data Summary

Severity	Baker County					District 2	
	Fatal	Incapacitating Injury	Non-Incapacitating Injury	Possible Injury	No Injury/ Property Damage Only*	Total	
Crashes	6	5	59	43	143	256	21,597
People Injured	6	7	86	85	N/A	184	7,696

Note: Crash severity is determined from the highest injury type in the crash (i.e. if a crash had both a fatal and a serious it is determined to be a fatal crash).



CRASH TYPE



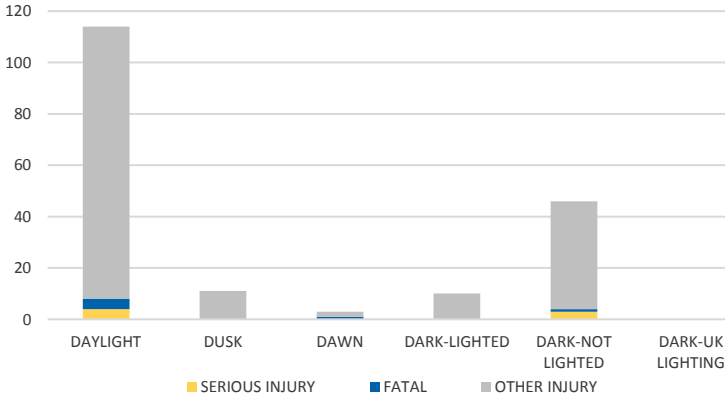
NOTE: Fatal/Serious/Other Injury in bar graphs indicates persons not crashes.
SOURCES: 2019 CARS data (unofficial at time of report)

District 2 Community Traffic Safety Program

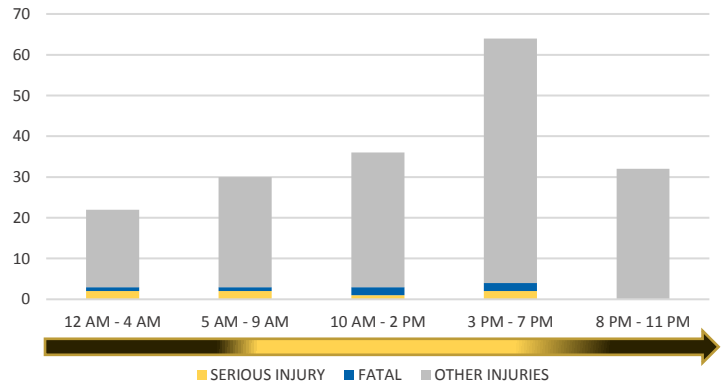


BAKER COUNTY 2019 Lane Departure Crash Data Summary

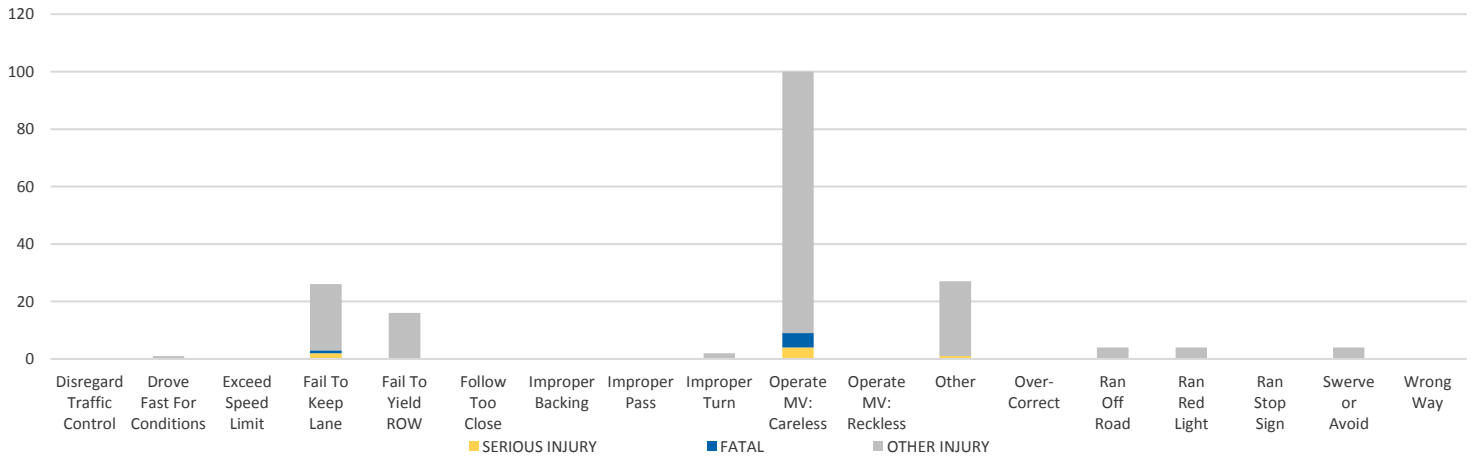
LIGHTING



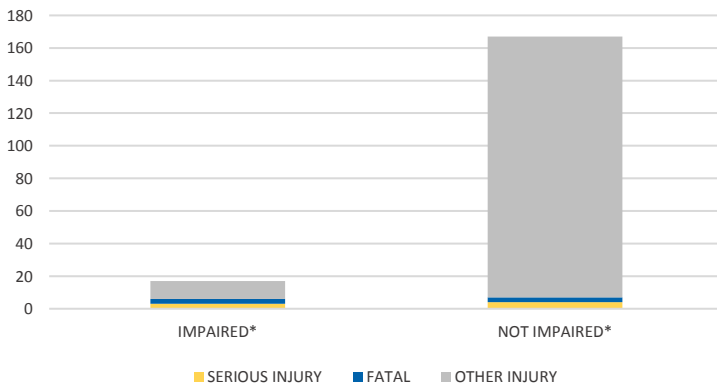
TIME OF DAY



DRIVER CAUSE OF CRASH



IMPAIRED



ROAD CLASSIFICATION	2-LANE	MULTILANE	OTHER	TOTAL
INTERSTATE/EXPRESSWAY	-	19	-	19
URBAN	3	1	14	18
SUBURBAN	3	0	0	3
RURAL	6	0	23	29
PARKING LOT	-	-	22	22
UNDOCUMENTED	-	-	160	160
ON- & OFF-RAMP	-	-	5	5
TOTAL	12	20	224	256

NOTE: Fatal/Serious/Other Injury in bar graphs indicates persons not crashes.
SOURCES: 2019 CARS data (unofficial at time of report)