

# DUVAL COUNTY

## District 2 Community Traffic Safety Program



### 2017 Rural Roads Crash Data Summary

Note: Rural crashes were identified as those crashes along the rurally classified road network per FDOT's GIS Geodatabase layer FunClass.

**216 Crashes • 13 Fatal • 8 Serious Injury • 26 Non-Incapacitating • 34 Possible Injury • 135 PDO\***

**TOTAL  
CRASHES**

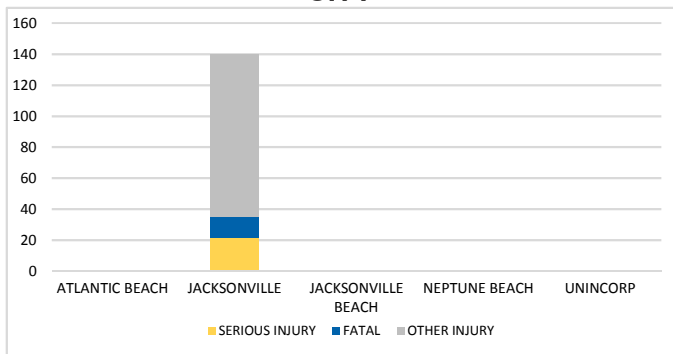
Note: Crash severity is determined from the highest injury type in the crash (i.e. if a crash had both a fatal and a serious it is determined to be a fatal crash).

\*PDO - Property Damage Only

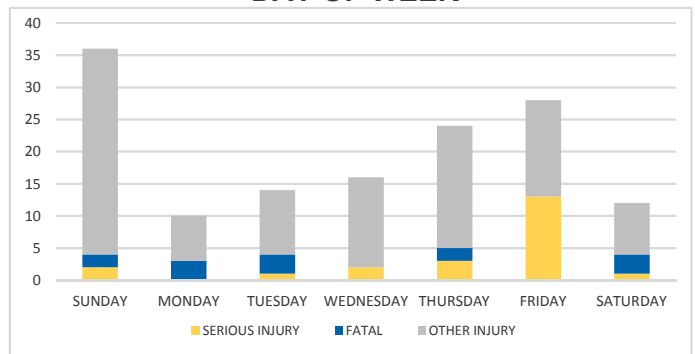
**PEOPLE  
INJURED**

**13 Fatalities • 22 Serious Injuries • 105 Other Injuries**

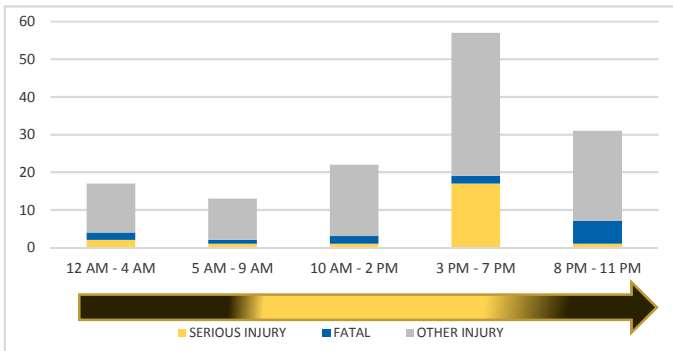
**CITY**



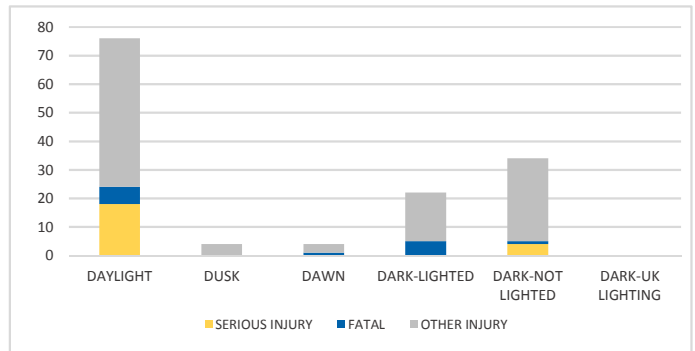
**DAY OF WEEK**



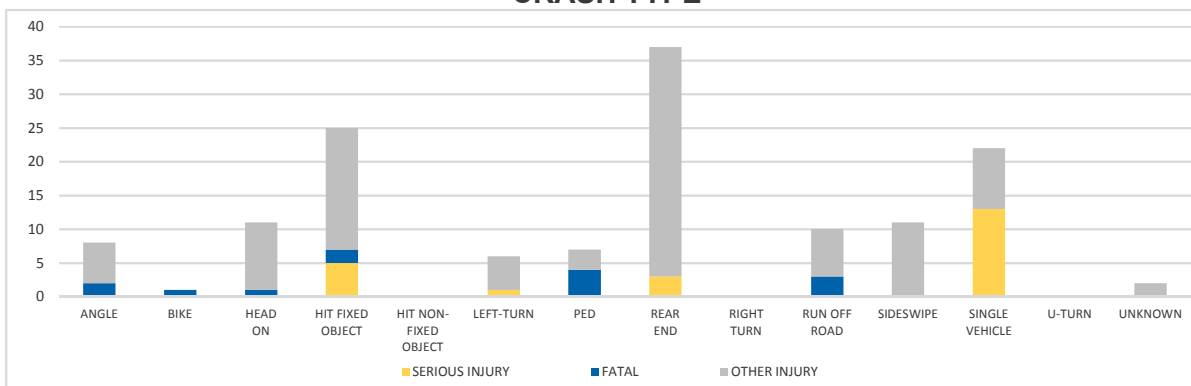
**TIME OF DAY**



**LIGHTING**



**CRASH TYPE**



**NOTES:**

Fatal/Serious/Other Injury in graphs indicates persons not crashes.

SOURCES: 2017 CARS data (unofficial at time of report)