

# CLAY COUNTY

## District 2 Community Traffic Safety Program



### 2017 Lane Departure Crash Data Summary

928 Crashes • 10 Fatal • 29 Incapacitating • 117 Non-Incapacitating • 120 Possible Injury • 652 PDO\*

**TOTAL  
CRASHES**

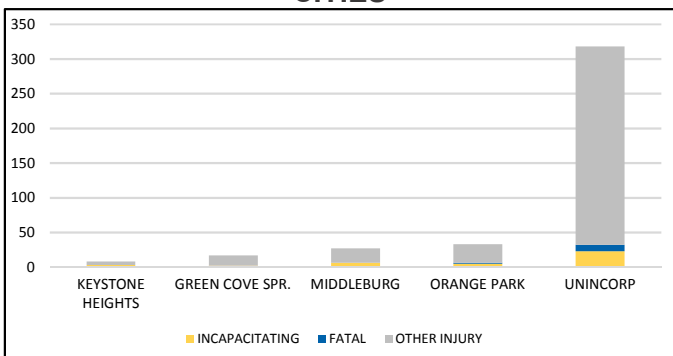
Note: Crash severity is determined from the highest injury type in the crash (i.e. if a crash had both a fatal and an incapacitating, it is determined to be a fatal crash).

\*PDO - Property Damage Only

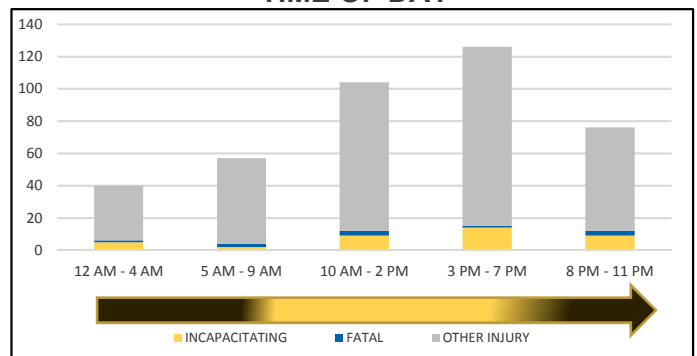
**PEOPLE KILLED  
OR INJURED**

10 Fatalities • 39 Incapacitating Injuries • 354 Other Injuries

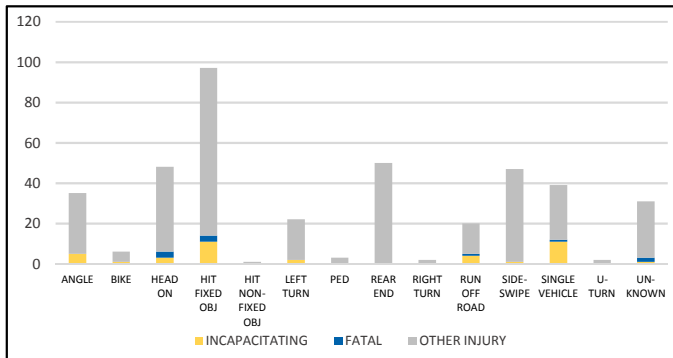
**CITIES**



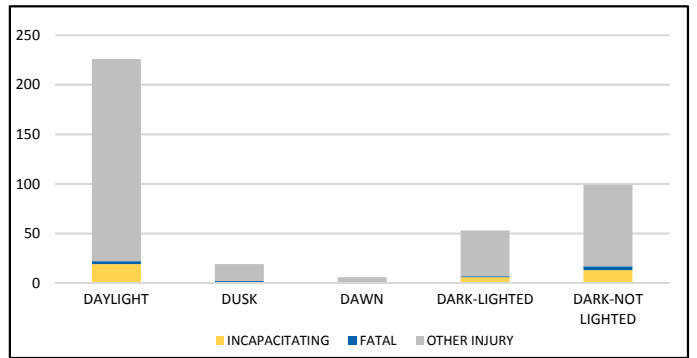
**TIME OF DAY**



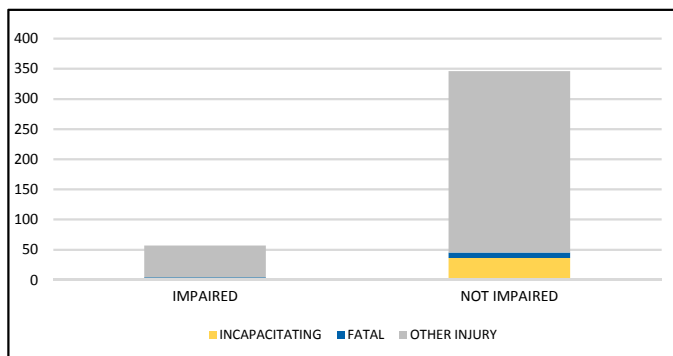
**CRASH TYPE**



**LIGHTING**



**IMPAIRED**



**ROAD CLASSIFICATION**

	2-Lane	Multilane	Total
Interstate/Expressway	0	0	0
Urban	7	5	12
Rural	4	0	4
Undocumented	15	8	23
<b>Total</b>	<b>26</b>	<b>13</b>	<b>39</b>

Note: Fatal and incapacitating injury crashes only.

NOTE: Incapacitating/Fatal/Other Injury in graphs indicates persons not crashes.

SOURCE: 2017 CARS data (unofficial at time of report)

DATE GENERATED: 9/14/2018