

CLAY COUNTY

District 2 Community Traffic Safety Program



2017 Work Zone Crash Data Summary

68 Crashes • 0 Fatal • 0 Incapacitating • 7 Non-Incapacitating • 22 Possible Injury • 39 PDO*

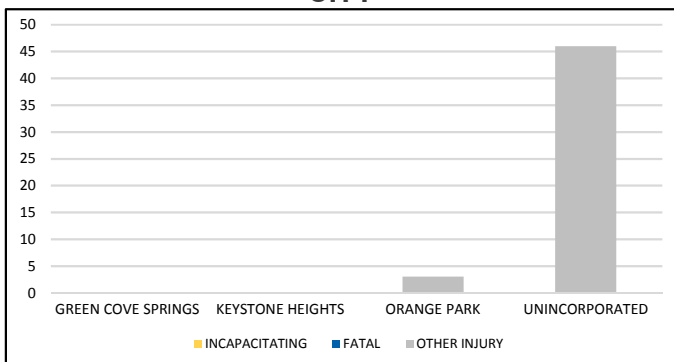
**TOTAL
CRASHES**

Note: Crash severity is determined from the highest injury type in the crash (i.e. if a crash had both a fatal and an incapacitating, it is determined to be a fatal crash).
*PDO - Property Damage Only

**PEOPLE KILLED
OR INJURED**

0 Fatalities • 0 Incapacitating Injuries • 49 Other Injuries

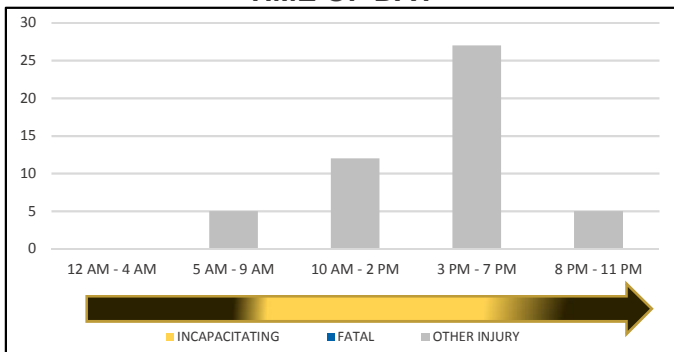
CITY



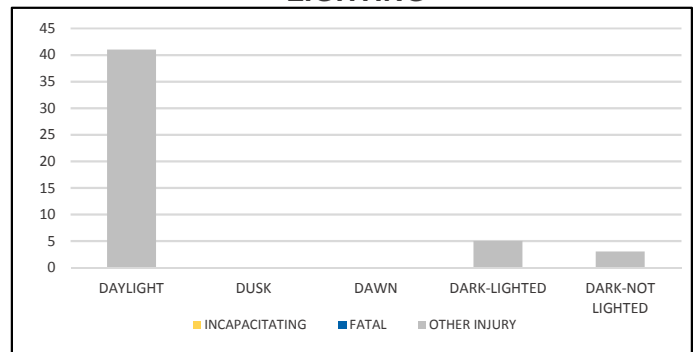
COMMERCIAL MOTOR VEHICLE (CMV) CRASHES VS TOTAL CRASHES

	CMV	ALL	% CMV
FATAL	0	0	0%
INCAPACITATING	0	0	0%
NON-INCAPACITATING	1	7	14%
POSSIBLE	1	22	5%
PROPERTY DAMAGE	11	39	28%
TOTAL	13	68	19%

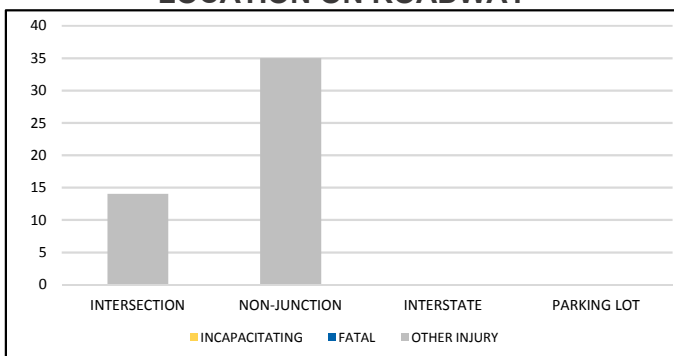
TIME OF DAY



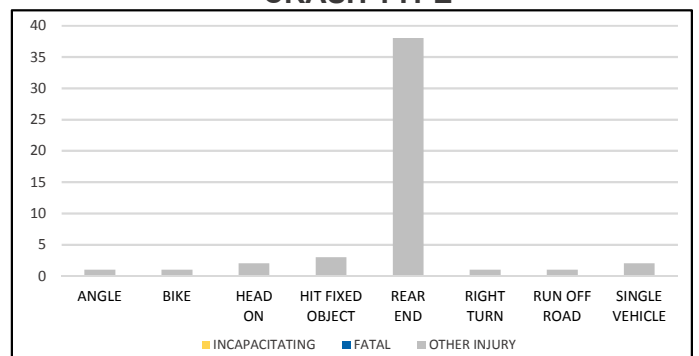
LIGHTING



LOCATION ON ROADWAY



CRASH TYPE



NOTE: Incapacitating/Fatal/Other Injury in graphs indicates persons not crashes.

SOURCE: 2017 CARS data (unofficial at time of report)

DATE GENERATED: 7/25/2018